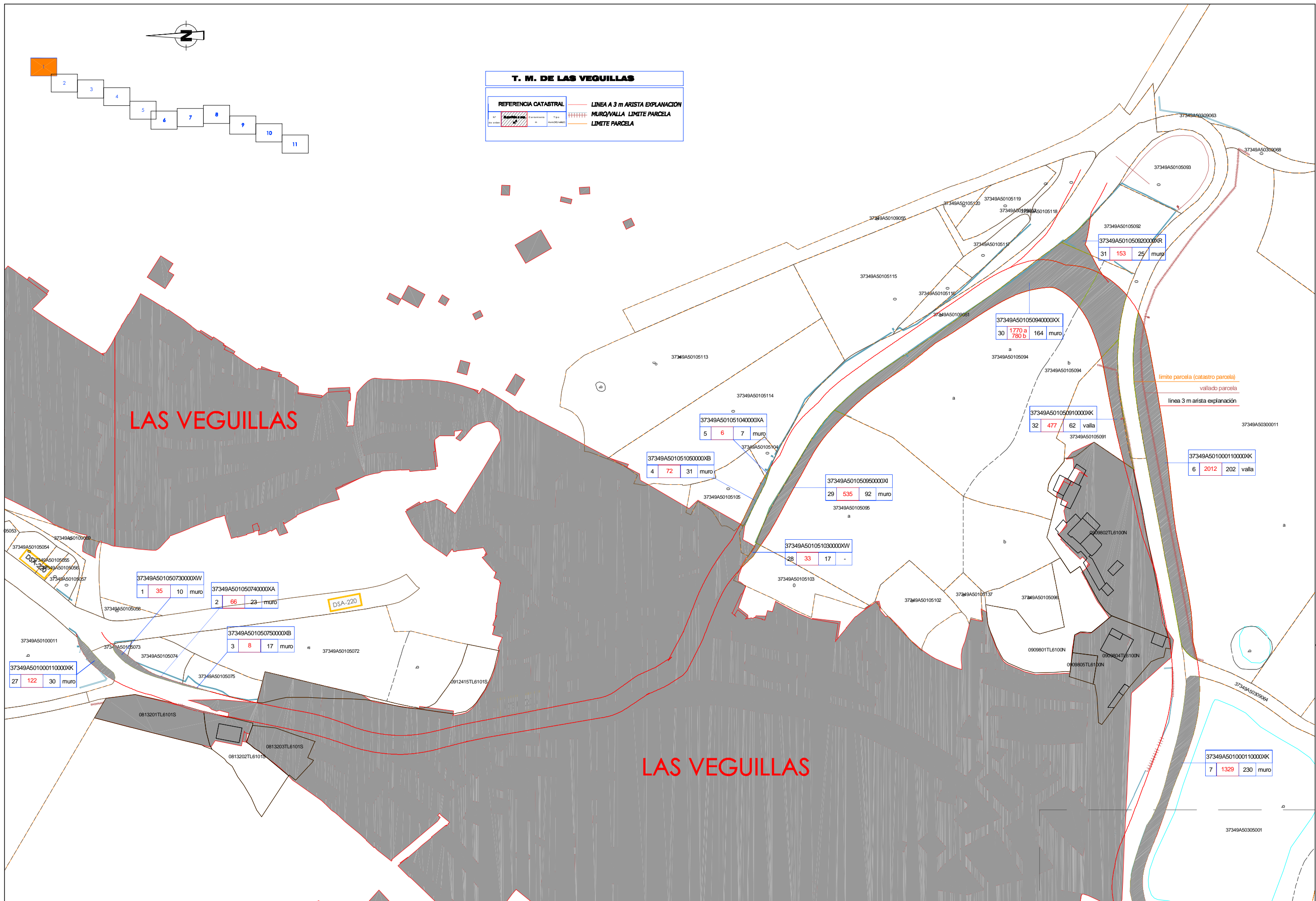
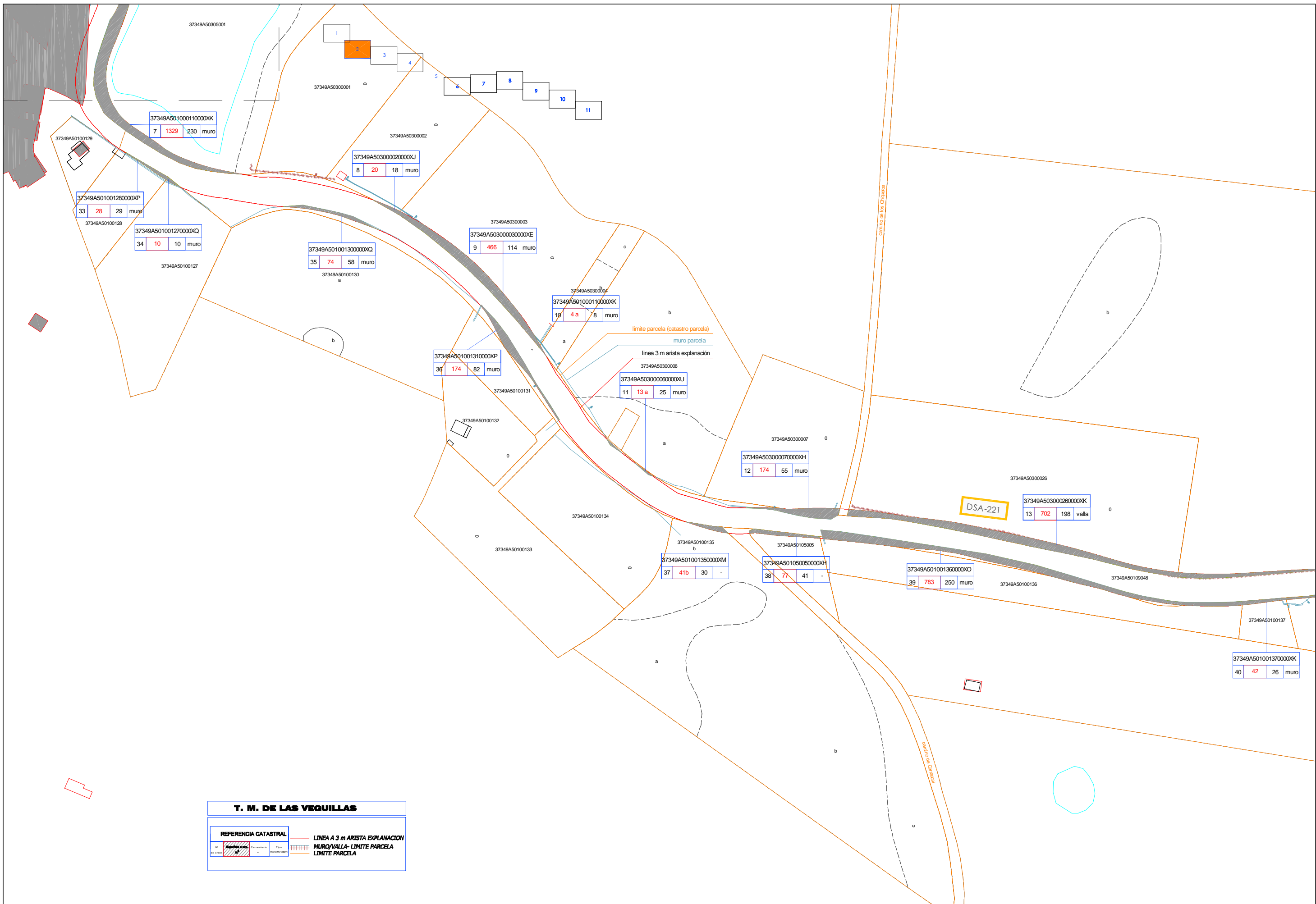


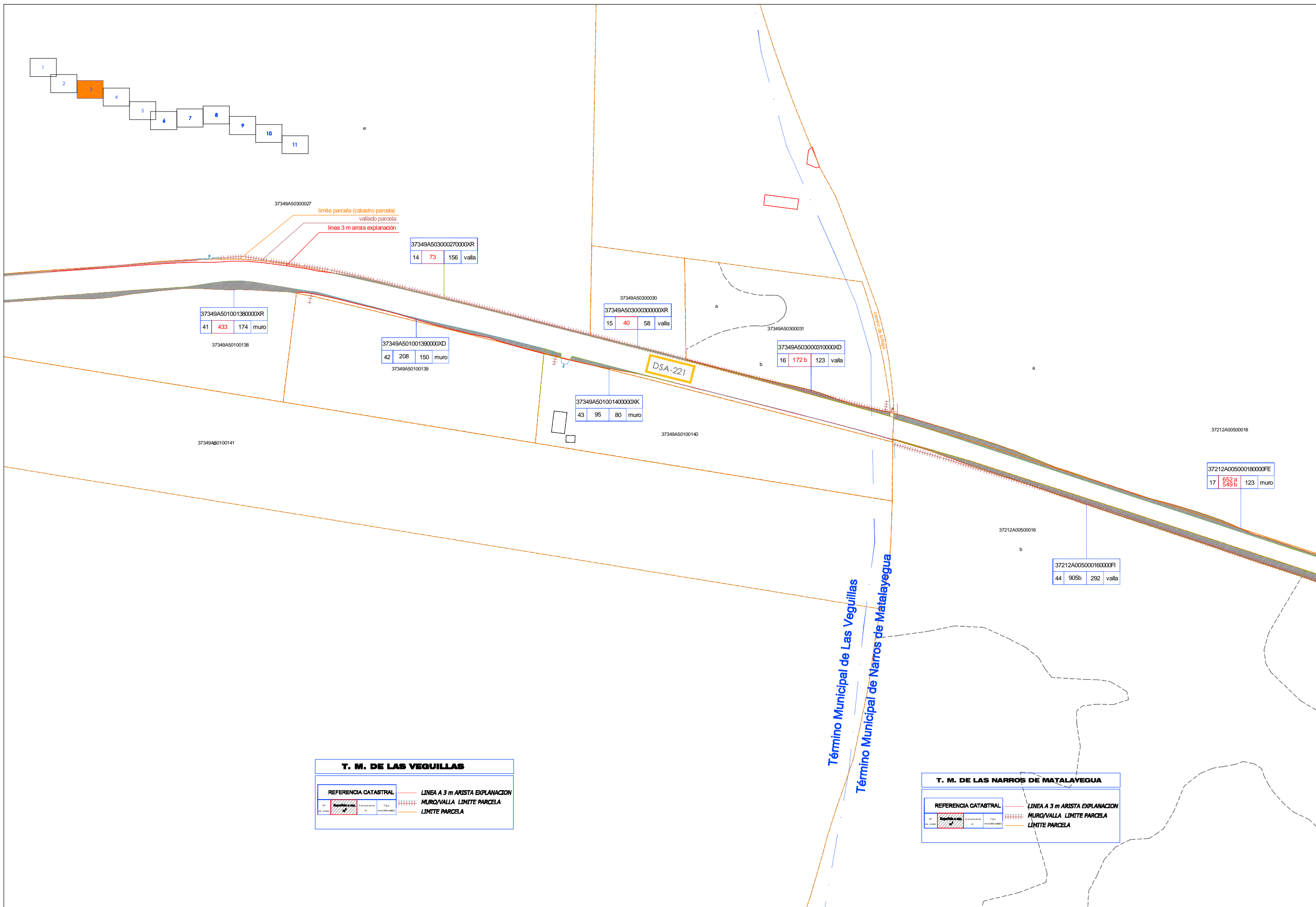
REFERENCIA CATASTRAL		LÍNEA A 3 m ARISTA EXPLANACIÓN	
	Muro/Valla		LÍMITE PARCELA





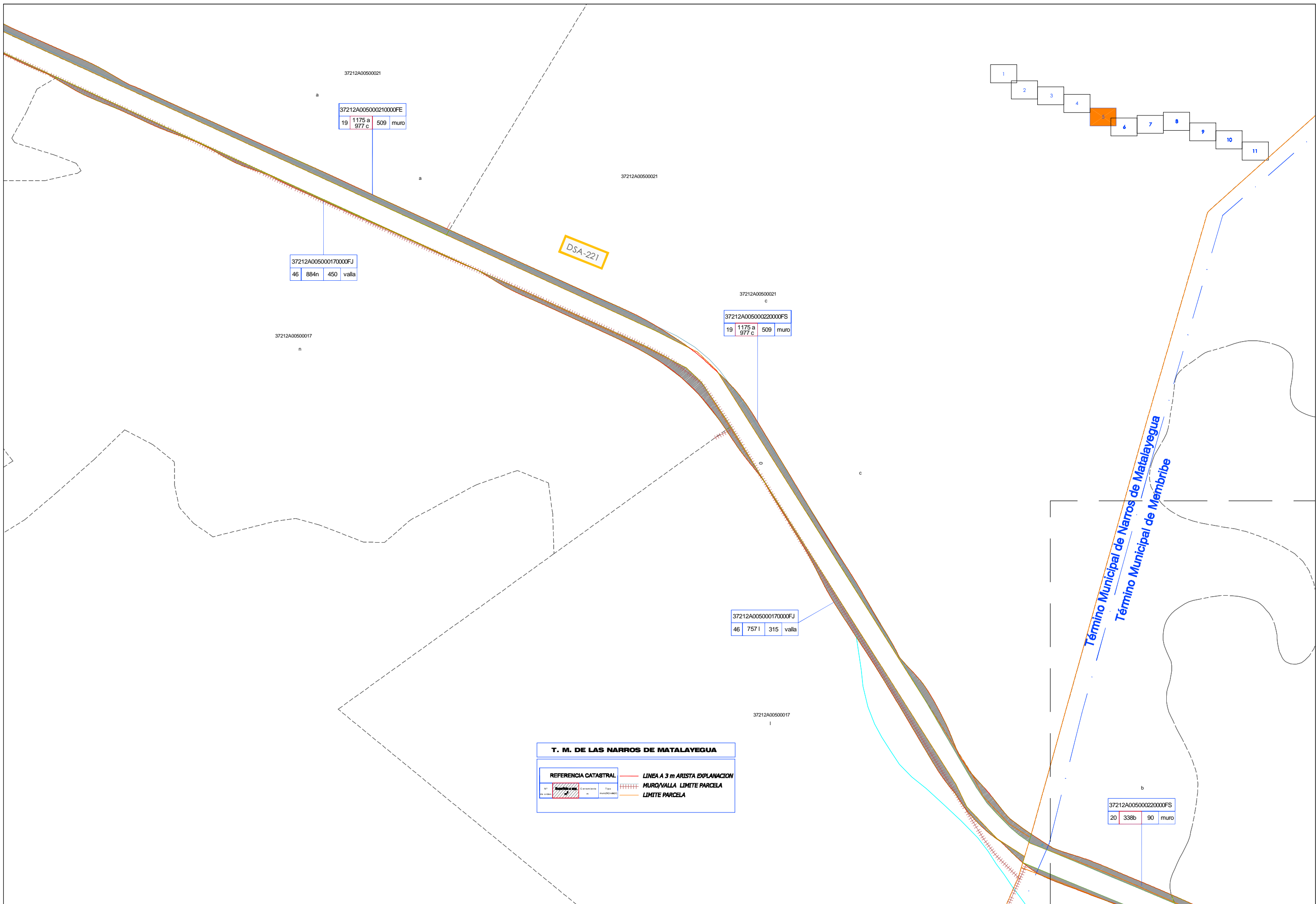
T. M. DE LAS VEGUILLAS

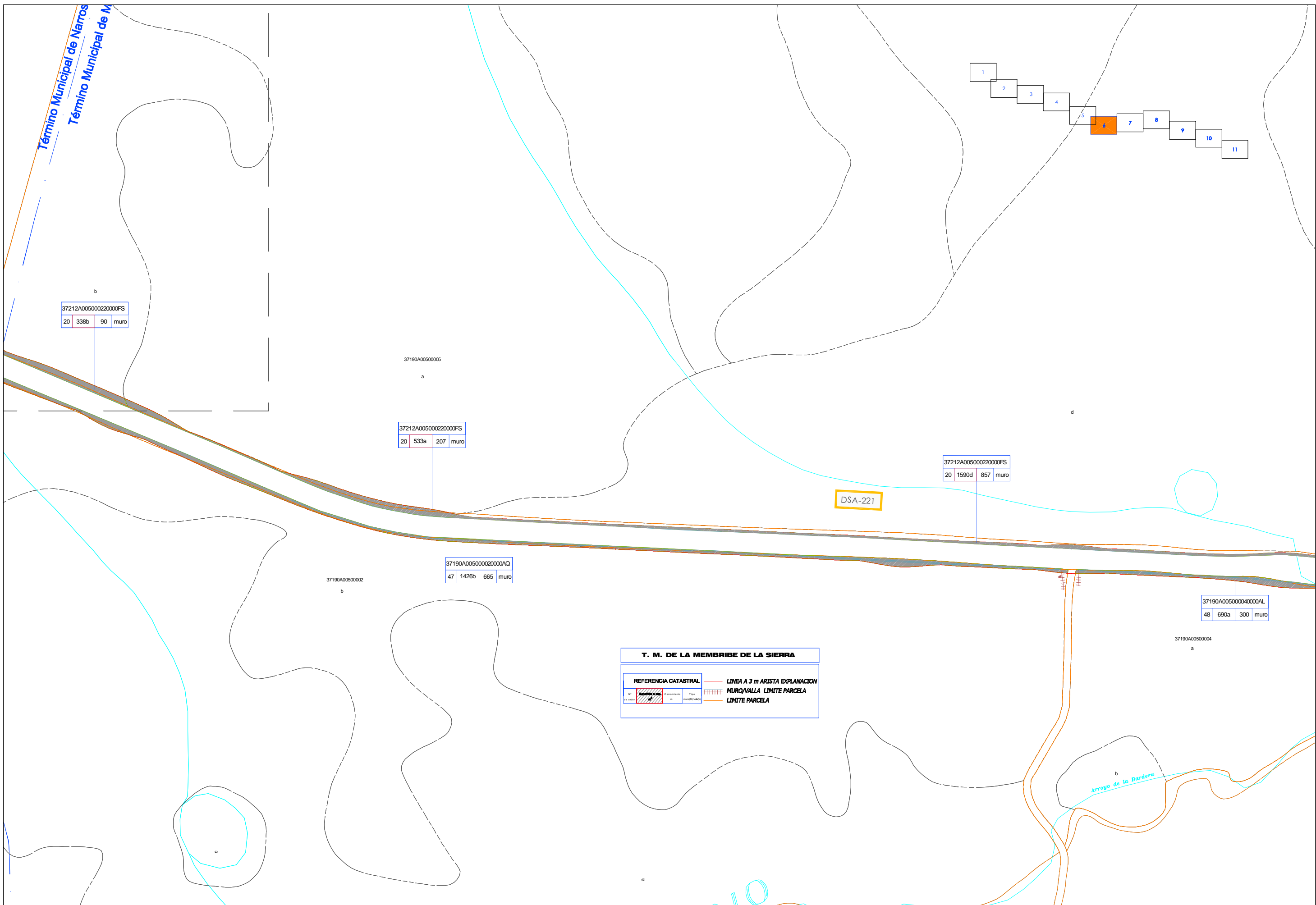
REFERENCIA CATASTRAL		
Nº	Contorno	LÍNEA A 3 m ARISTA EXPLANACIÓN
Por arista	m	MURO/VALLA- LIMITE PARCELA
		LIMITE PARCELA

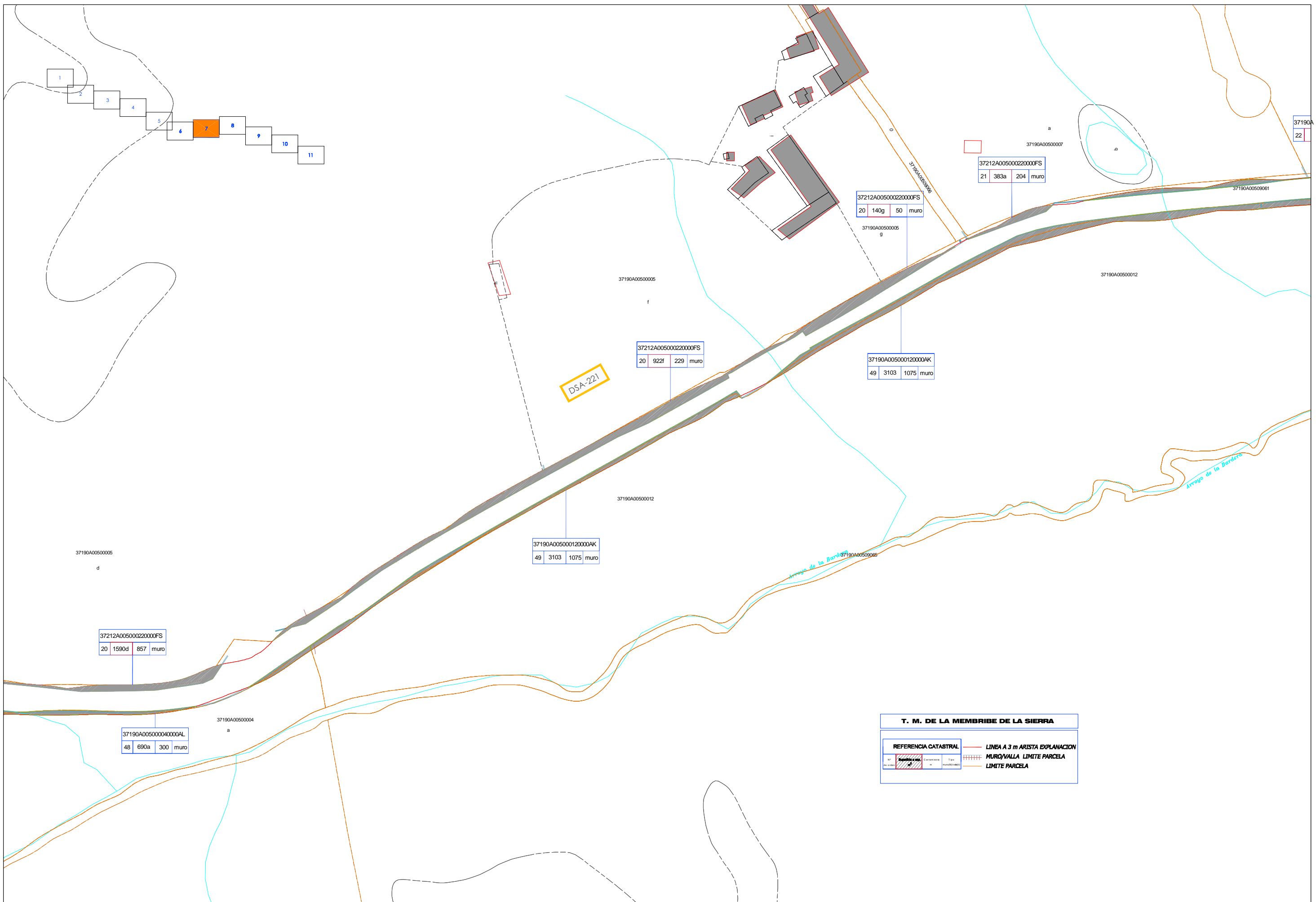


T. M. DE LAS VEGUILLAS			
REFERENCIA CATASTRAL	LINEA A 3 m ARISTA EXPLANACION		
MURO/VALLA LIMITE PARCELA			
LIMITE PARCELA			

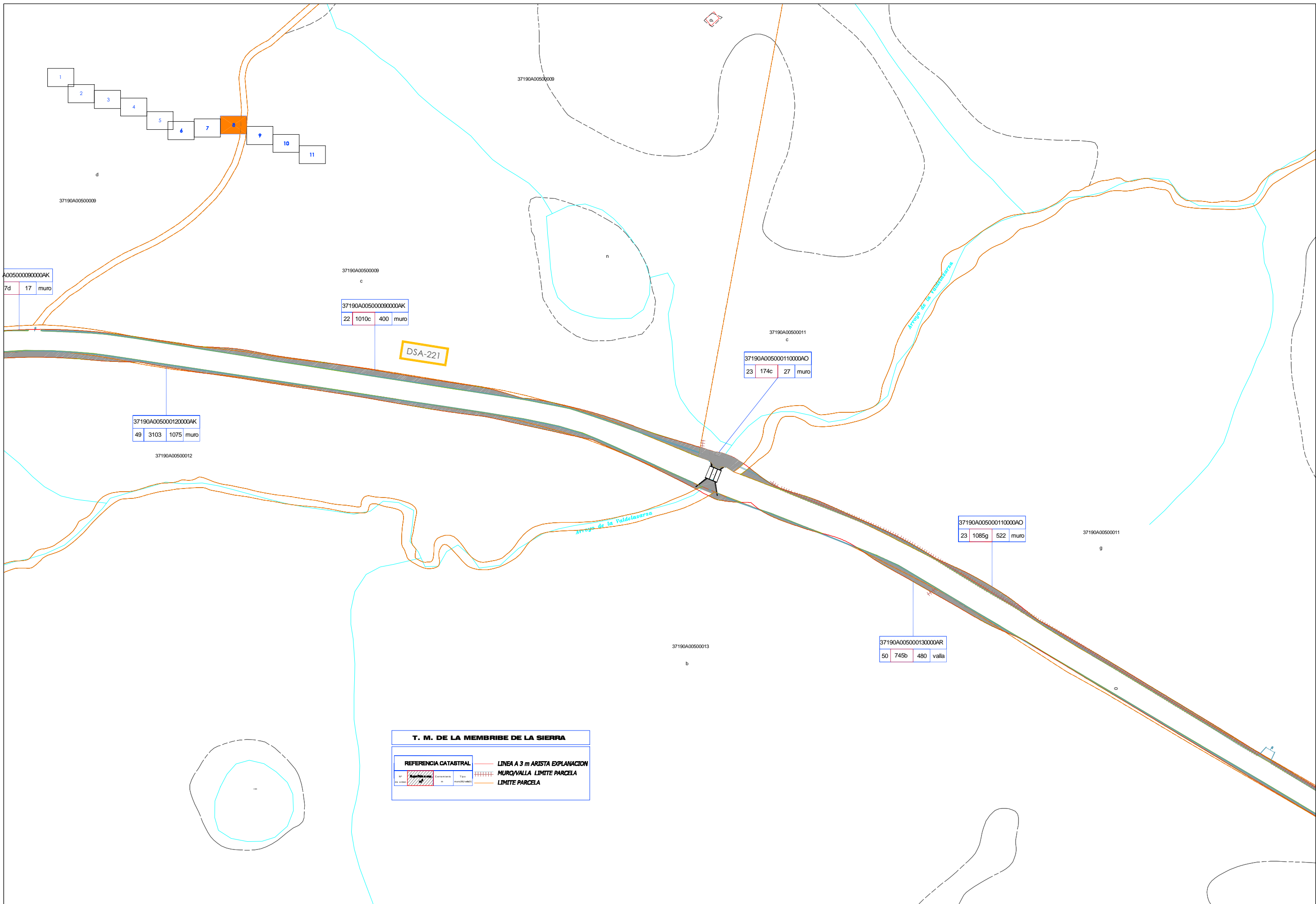
T. M. DE LAS NARROS DE MATALAYEGUA			
REFERENCIA CATASTRAL	LINEA A 3 m ARISTA EXPLANACION		
MURO/VALLA LIMITE PARCELA			
LIMITE PARCELA			

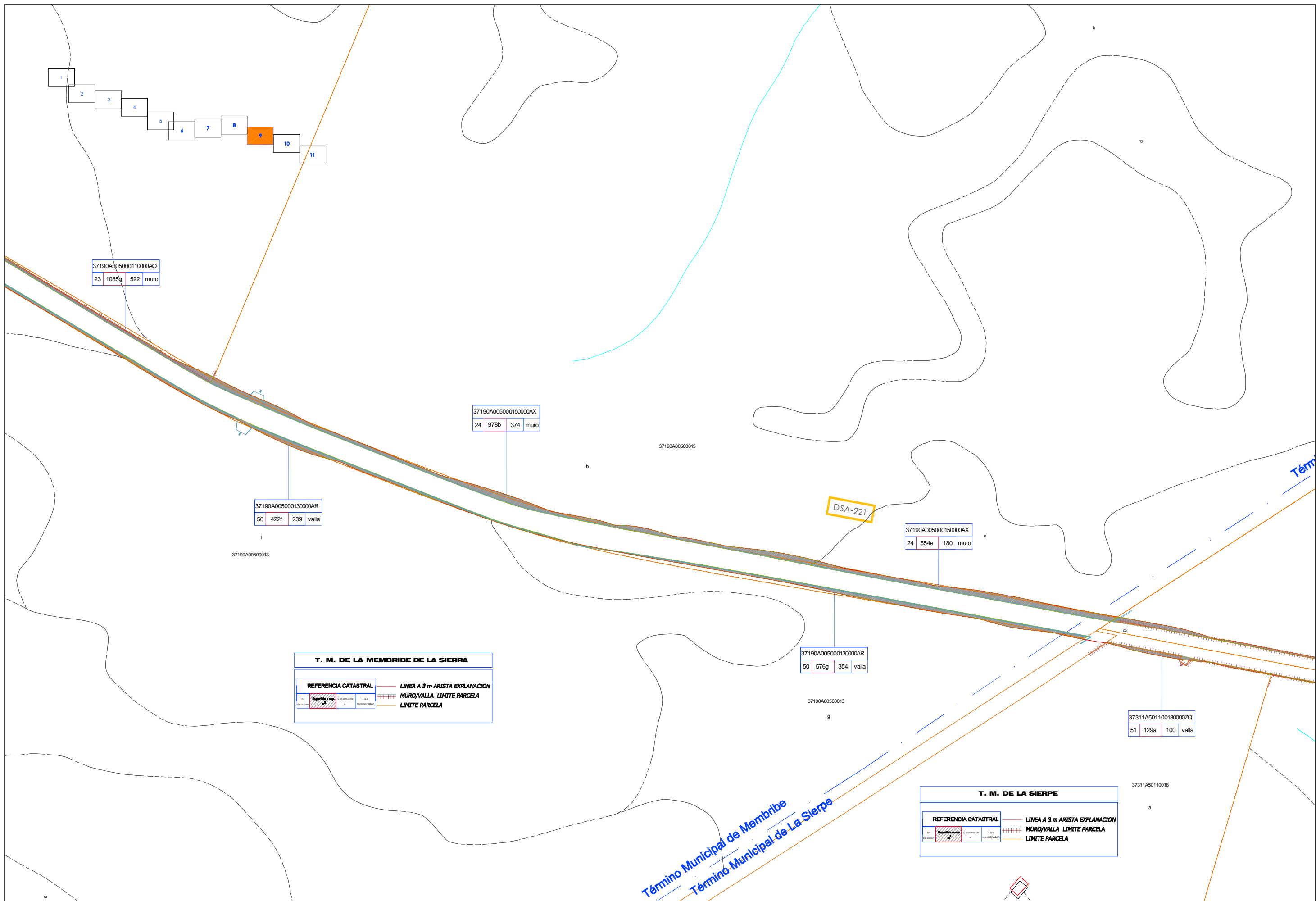


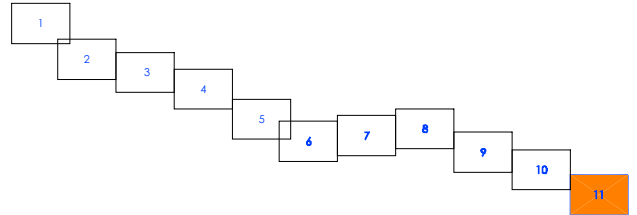
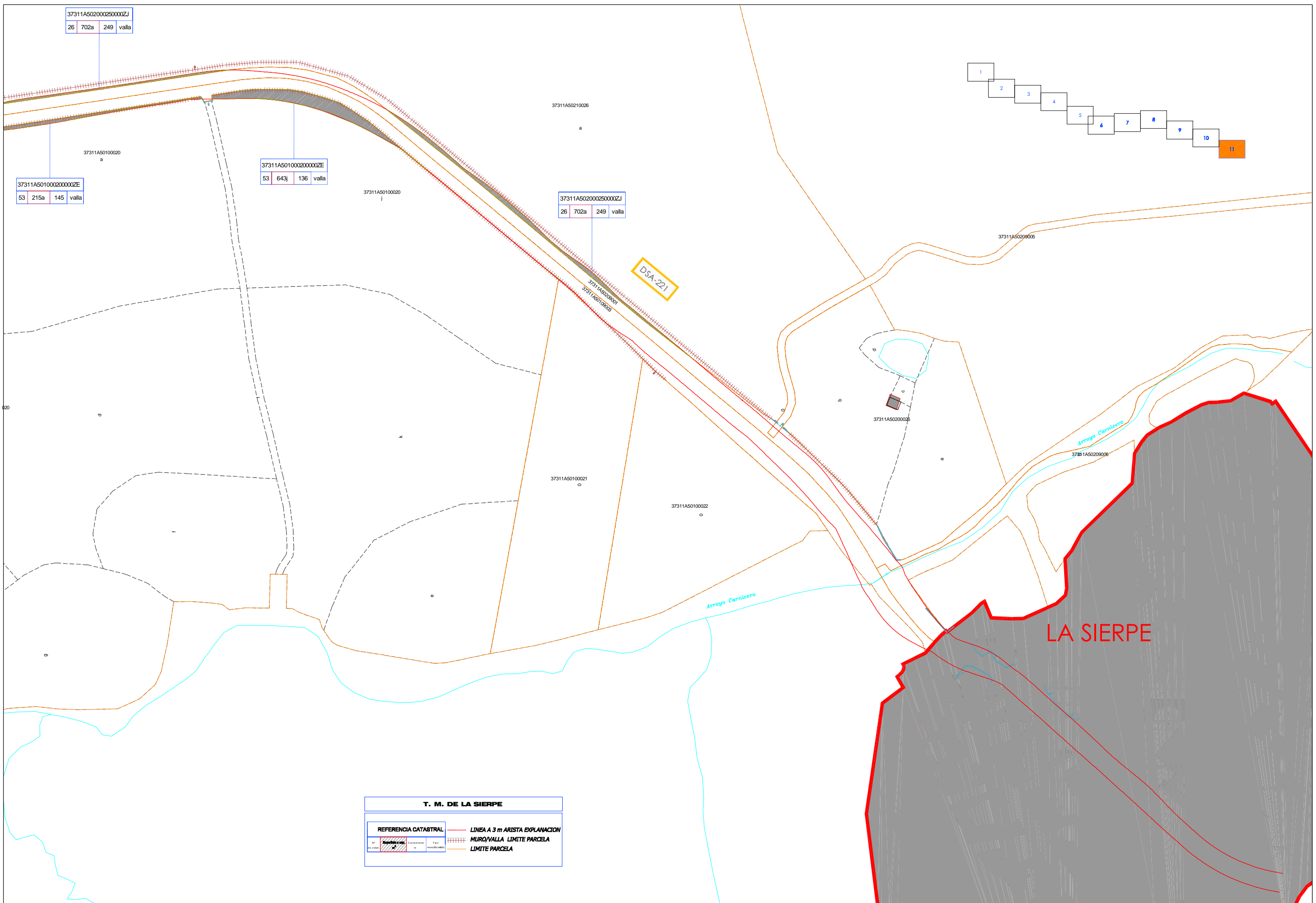




T. M. DE LA MEMBRIBE DE LA SIERRA			
REFERENCIA CATASTRAL	LINEA A 3 m ARISTA EXPLANACION		
MURO/VALLA	LIMITE PARCELA		
LIMITE PARCELA			







T. M. DE LA SIERPE			
REFERENCIA CATASTRAL	---	LINEA A 3 m ARISTA EXPLANACION	---
MURO/VALLA LIMITE PARCELA		MURO/VALLA LIMITE PARCELA	
LIMITE PARCELA	---	LIMITE PARCELA	---